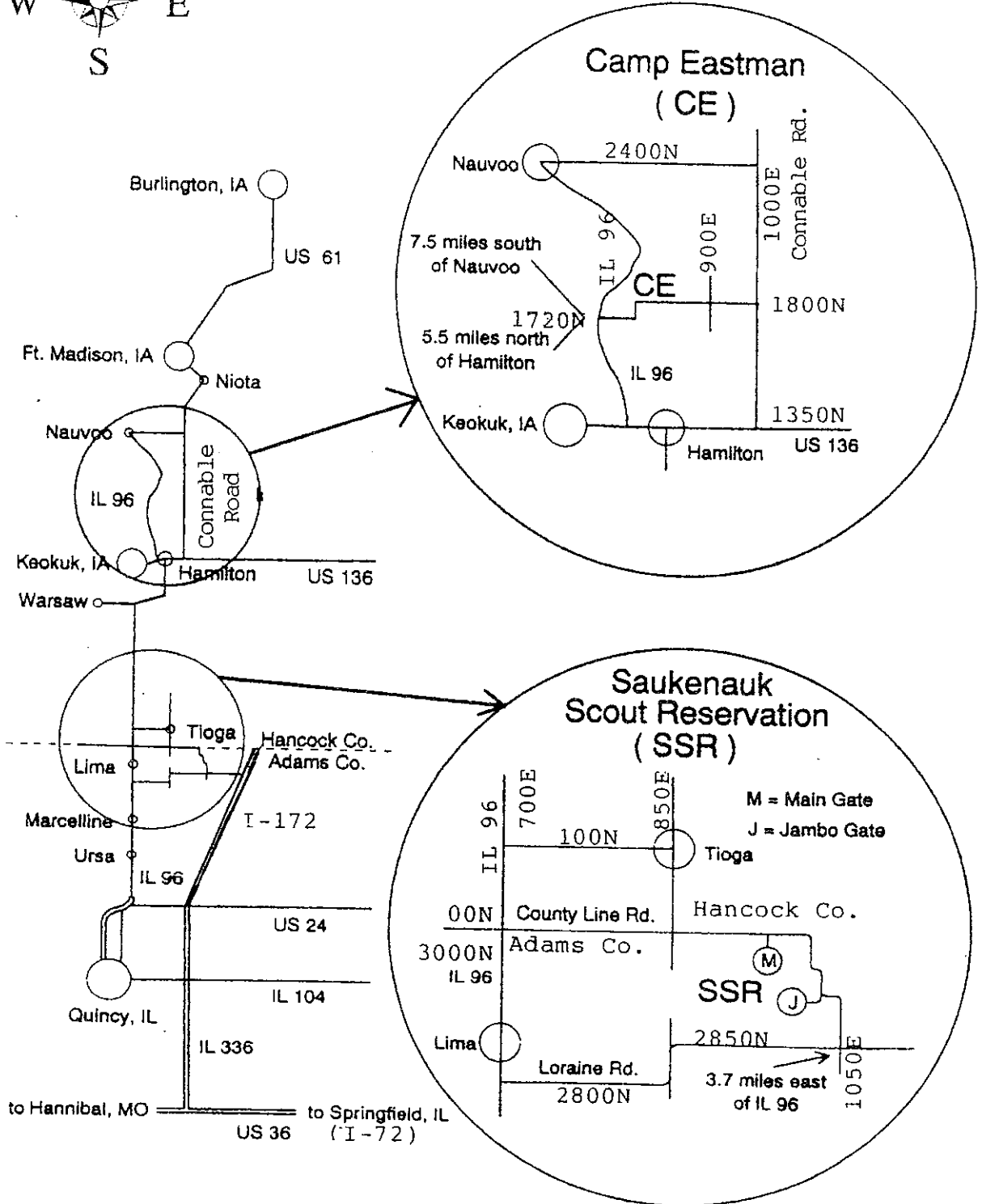

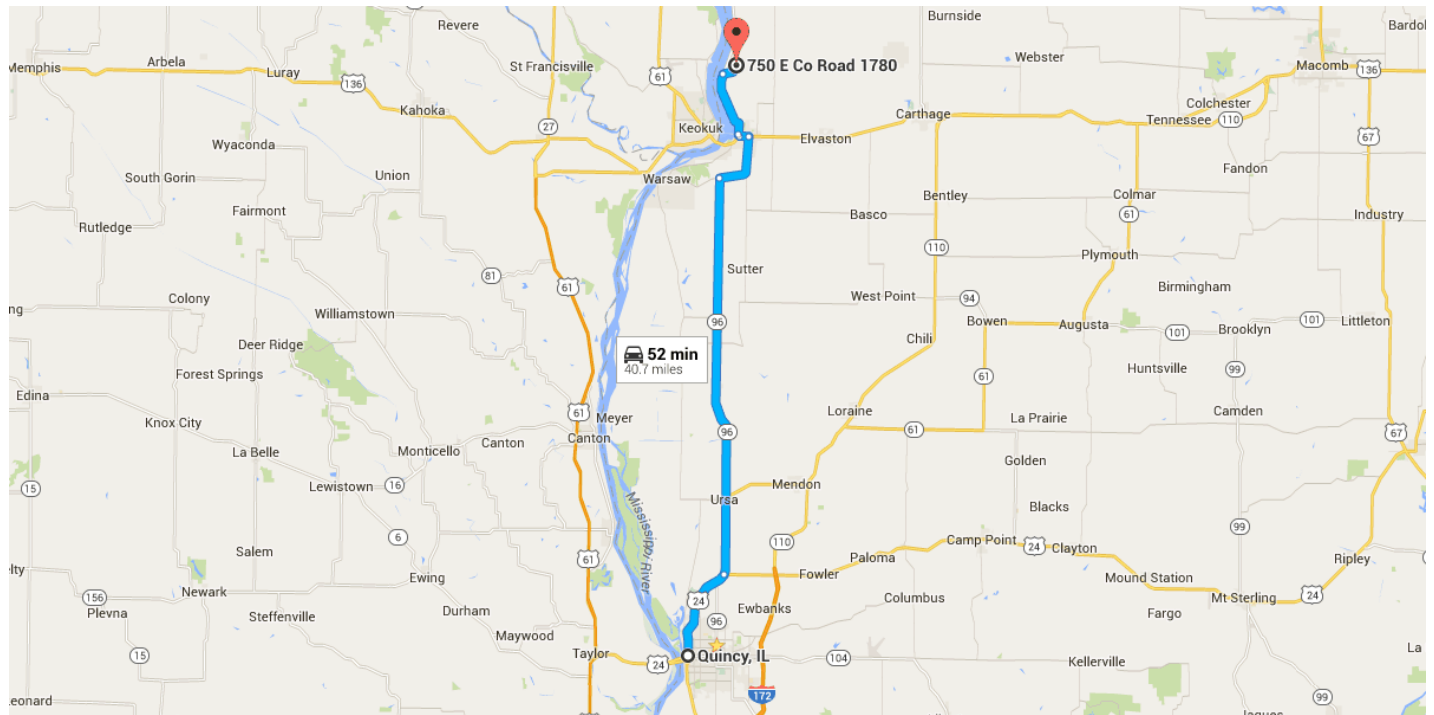


MISSISSIPPI VALLEY COUNCIL CAMPS





Directions from Quincy, IL to 750 E Co Road 1780

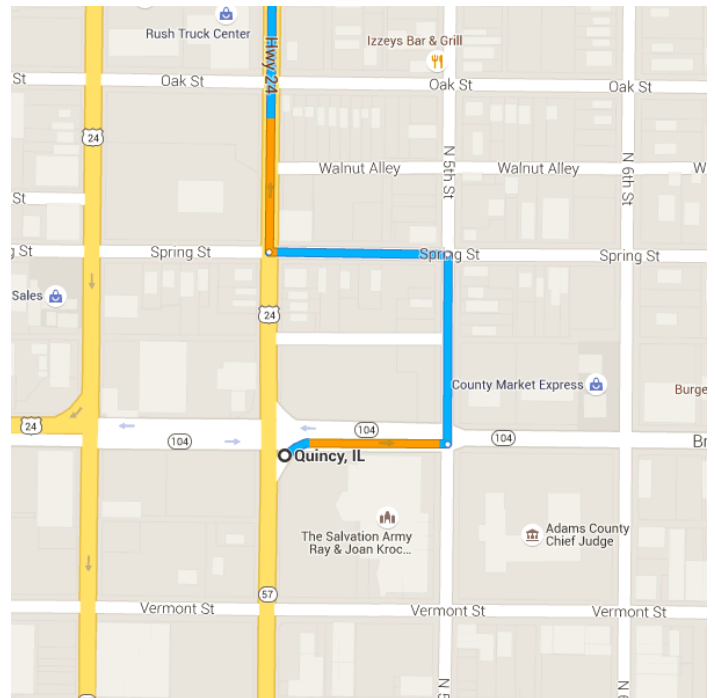


o Quincy, IL

Take N 5th St and Spring St to US-24 E/N 4th St

0.3 mi / 2 min

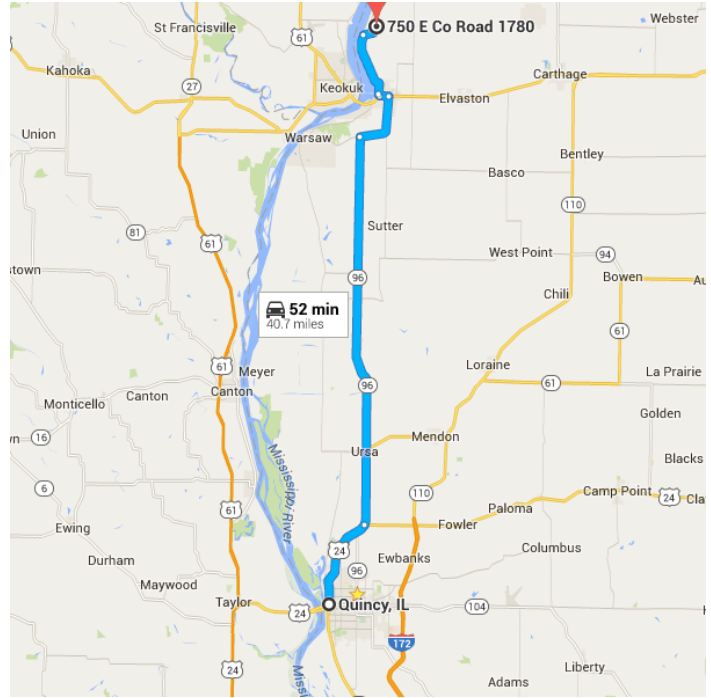
- ↑ 1. Head northeast on Broadway St toward Broadway St
430 ft
- ↶ 2. Turn left onto N 5th St
489 ft
- ↶ 3. Turn left onto Spring St
463 ft



Continue to Hamilton

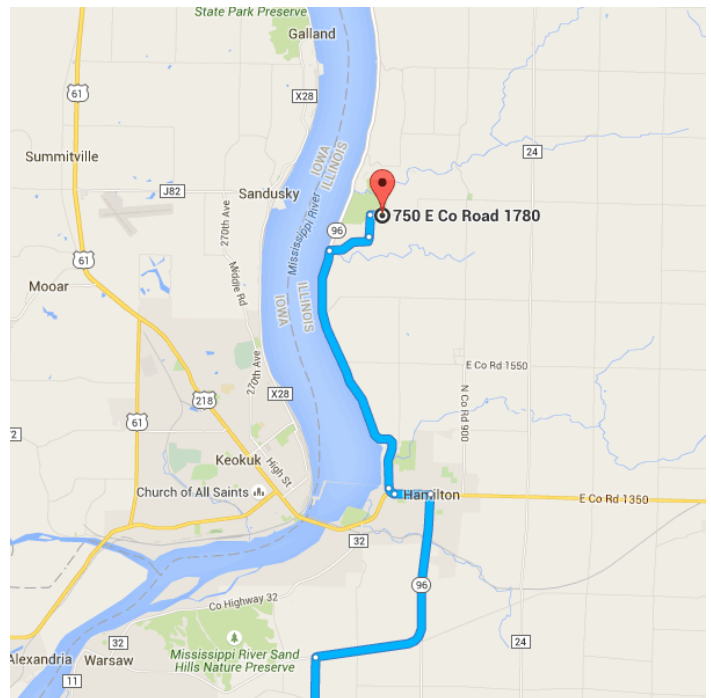
34.9 mi / 42 min

- 4. Turn right at the 1st cross street onto US-24 E/N 4th St
 ⓘ Continue to follow US-24 E
 _____ 5.9 mi
- ↑ 5. Continue straight onto IL-96 N
 _____ 24.5 mi
- 6. Turn right to stay on IL-96 N
 _____ 3.9 mi
- ↶ 7. Turn left onto Keokuk St
 _____ 0.6 mi



Continue on IL-96 N. Drive to E Co Rd 1780

- _____ 5.5 mi / 9 min
- 8. Slight right onto IL-96 N
 _____ 0.1 mi
- 9. Slight right onto IL-96 N/N Co Rd 0
 _____ 4.1 mi
- 10. Turn right onto E Co Rd 1720
 _____ 0.7 mi
- ↑ 11. Continue onto N Co Rd 750
 _____ 0.4 mi
- ↑ 12. N Co Rd 750 turns right and becomes E Co Rd 1780
 ⓘ Destination will be on the left
 _____ 0.2 mi



📍 750 E Co Road 1780

Nauvoo, IL 62354

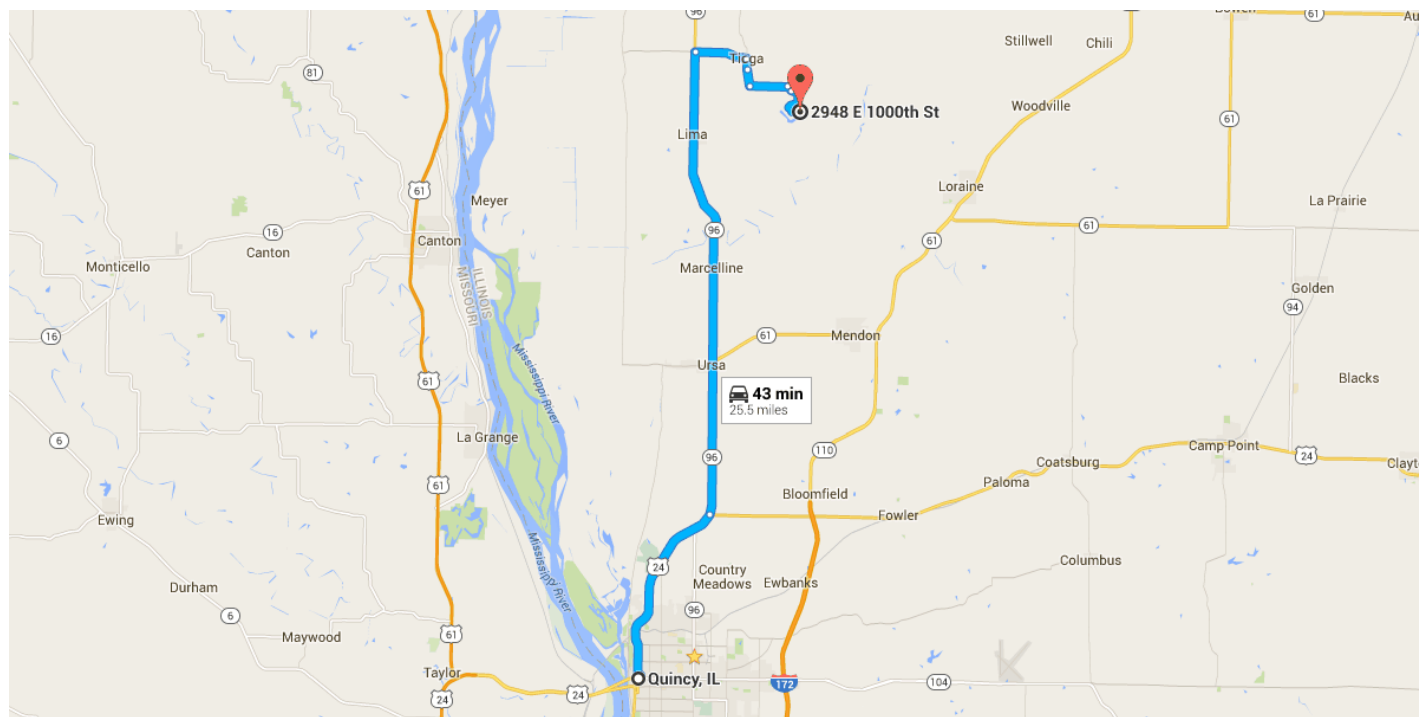
These directions are for planning purposes only. You may find that construction projects, traffic, weather, or other events may cause conditions to differ from the map results, and you should plan your route accordingly. You must obey all signs or notices regarding your route.

Map data ©2015 Google



Drive 25.5 miles, 43 min

Directions from Quincy, IL to 2948 E 1000th St

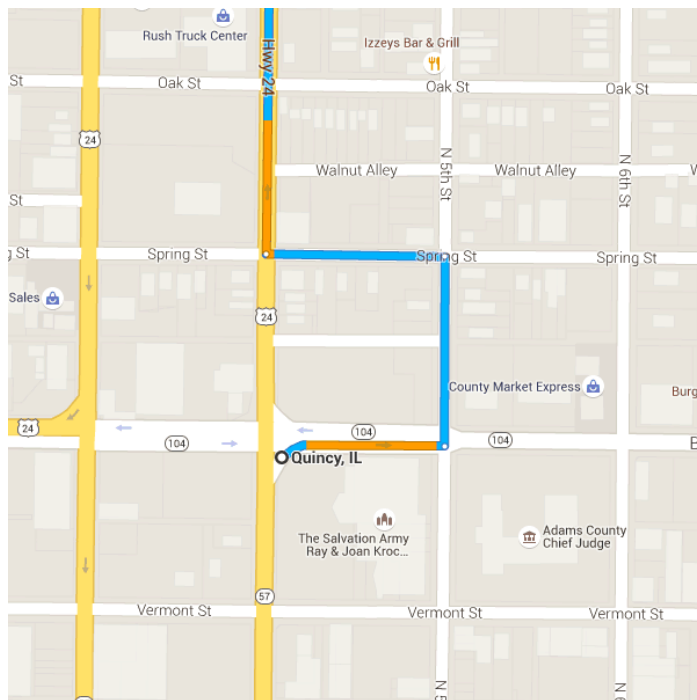


o Quincy, IL

Take N 5th St and Spring St to US-24 E/N 4th St

_____ 0.3 mi / 2 min

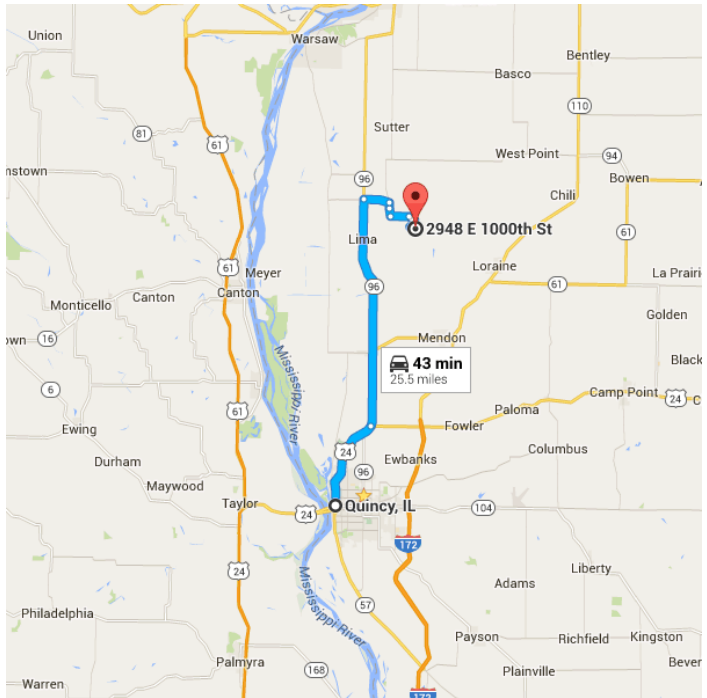
- ↑ 1. Head northeast on Broadway St toward Broadway St
_____ 430 ft
- ↶ 2. Turn left onto N 5th St
_____ 489 ft
- ↶ 3. Turn left onto Spring St
_____ 463 ft



Take IL-96 N to E Co Rd 100 in Walker

_____ 20.3 mi / 25 min

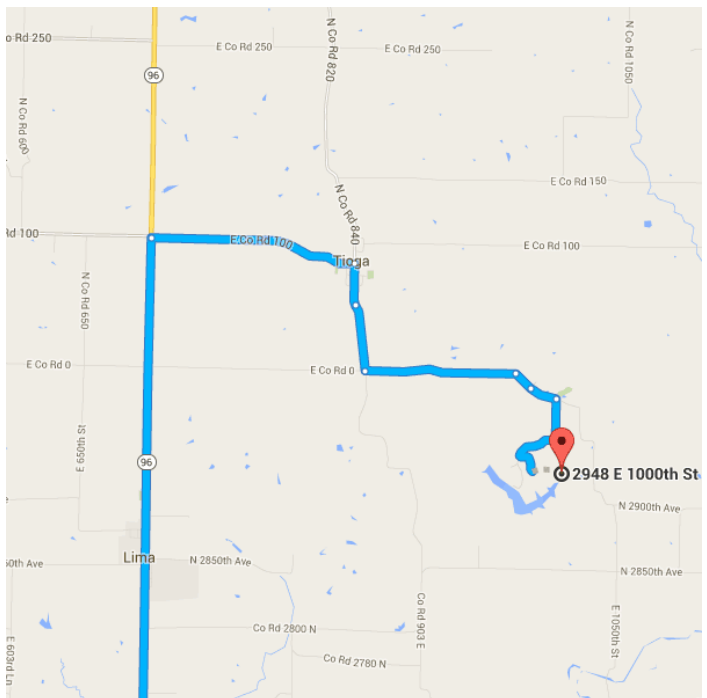
- 4. Turn right at the 1st cross street onto US-24 E/N 4th St
 ⓘ Continue to follow US-24 E
 _____ 5.9 mi
- ↑ 5. Continue straight onto IL-96 N
 _____ 14.4 mi



Continue on E Co Rd 100. Take N 3000th Ave/E Co Rd 0/Co Rd 3000 N to E 1000th St in Lima

_____ 4.9 mi / 17 min

- 6. Turn right onto E Co Rd 100
 _____ 1.6 mi
- 7. Turn right onto Co Rd 840 N
 _____ 0.3 mi
- ↑ 8. Continue onto E 850th St/Co Rd 850 N
 _____ 0.5 mi
- ↶ 9. Turn left onto N 3000th Ave/E Co Rd 0/Co Rd 3000 N
 _____ 1.2 mi
- ↑ 10. Continue onto County Rd 3000 N
 _____ 0.2 mi
- ↑ 11. Continue onto N 3000th Ave/Co Rd 3000 N
 _____ 0.2 mi
- 12. Turn right onto E 1000th St/Co Rd 1000 E
 ⓘ Continue to follow E 1000th St
 _____ 0.8 mi



📍 2948 E 1000th St
 Mendon, IL 62351

5/27/2015

Quincy, IL to 2948 E 1000th St, Mendon, IL 62351 - Google Maps

These directions are for planning purposes only. You may find that construction projects, traffic, weather, or other events may cause conditions to differ from the map results, and you should plan your route accordingly. You must obey all signs or notices regarding your route.

Map data ©2015 Google